








K GP 40.4 OVERLAY

AN IA

AN FA

AN EA

Legend

-  Book Of Remembrance
-  Old Grave
-  Retained Grave
-  Current Grave
-  Remembrance Wall
-  Monument Beam
-  Gardens



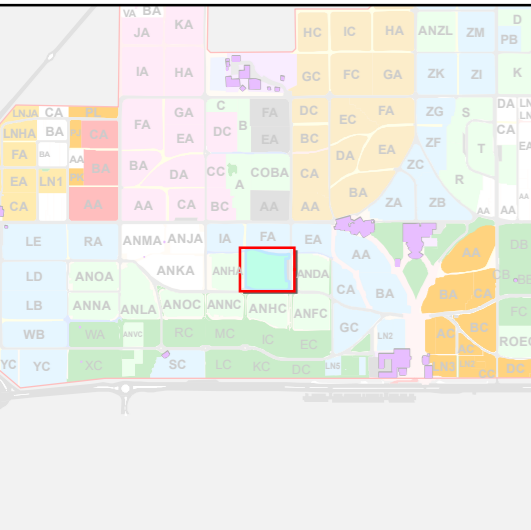
Anglican GA Overlay Map

Renewed by:
Lawn ANGA

In:
2007

This map shows old graves, new graves and retained graves. Please note that a number of old graves in this section were unmarked plots and did not have a headstone marker or monument

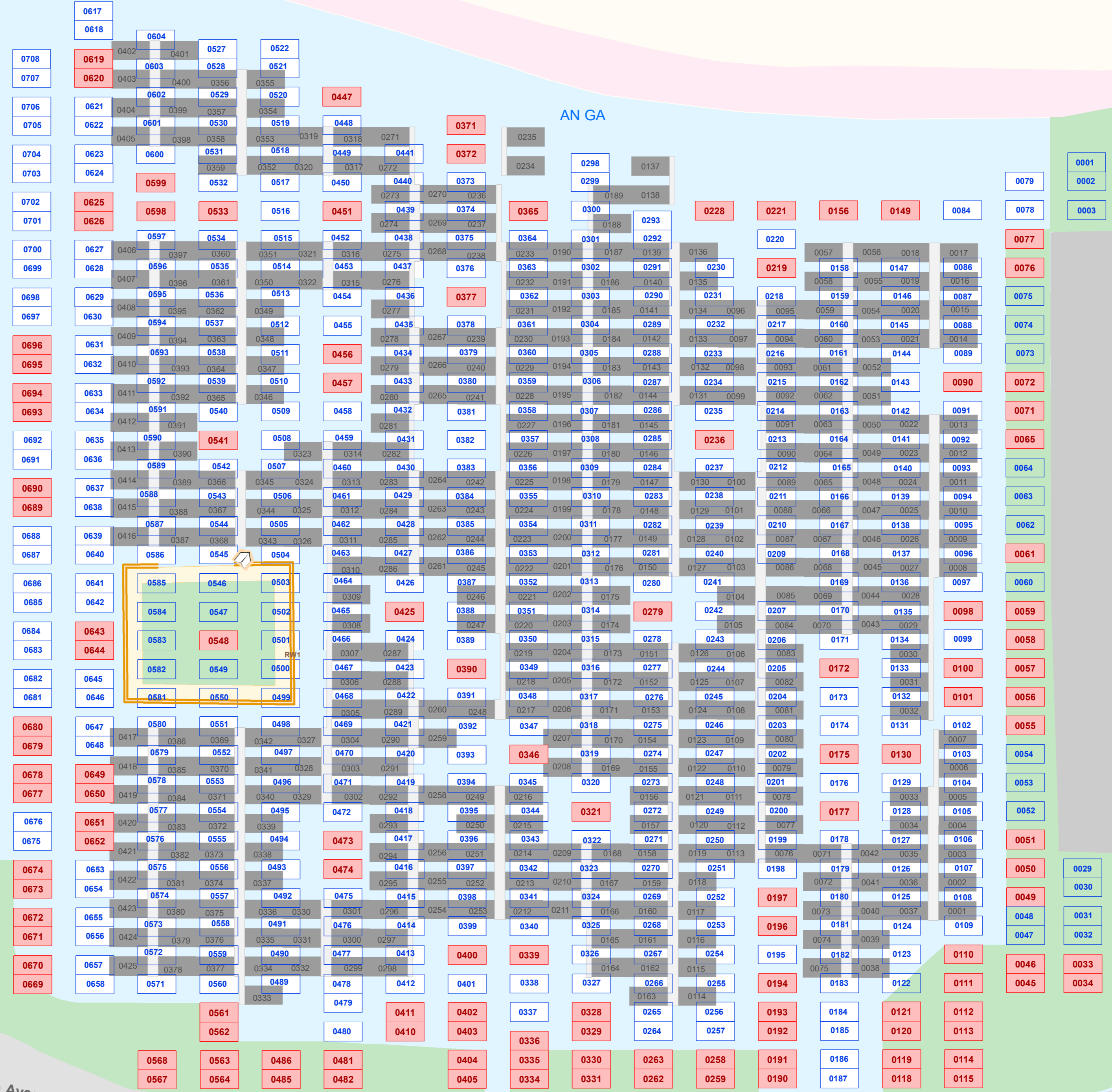
This publication is the intellectual property of the Metropolitan Cemeteries Board. Reproduction in whole or part, including within a digital environment, without prior permission is prohibited



LN ANHA

LN ANDA

AN GA



John Curtin Avenue

METROPOLITAN CEMETERIES BOARD



RAILWAY ROAD KARRAKATTA
Telephone 1300 793 109 Fax (08) 9384 9273
Email mcb@mcb.wa.gov.au

Document Name: Karrakatta Renewal Overlay Maps A3 v3.0.mxd
Date: 21/05/2020

N:\GIS\Map Documents\Karrakatta\Grave Plans\Karrakatta Renewal Overlay Maps A3 v3.0.mxd