













**ROCKINGHAM REGIONAL
MEMORIAL PARK**

**MAP 0
OVERALL MEMORIAL
PARK LAYOUT**

Opened 2007 First Burial 2003

MAP SYMBOLS

- | | | | |
|---------------------------------------------------------------------------------------------------------------------|----------------------------------------------------------------------------------------------------------|-----------------------------------------------------------------------------------------------------------|----------------------------------------------------------------------------------------------------------------|
|  Beamed Lawn Burials |  Monumental Burials |  Parking |  Tribute Collection Point |
|  Memorial Gardens & Park Burials |  Lake |  Toilets/Rest Points |  Outdoor Chapel |
| | |  Disability Access |  Gazebo |



**METROPOLITAN
CEMETERIES BOARD**

Police: 131 444

Railway Road, Karrakatta,
Western Australia
PO Box 53 Claremont, WA 6910
Telephone: 1300 793 109
Facsimile: (08) 9384 9273
Email: mcb@mcb.wa.gov.au
www.mcb.wa.gov.au

Updated August 2018
© Metropolitan Cemeteries Board